

PLAT OF SURVEY
-OF-

LOT 1 OF CERTIFIED SURVEY MAP NO. 1633, LOCATED IN THE NORTHEAST 1/4 OF SECTION
35, TOWNSHIP 1 NORTH, RANGE 18 EAST, IN THE VILLAGE OF GENOA CITY, COUNTY OF
WALWORTH, STATE OF WISCONSIN.

SURVEY FOR: CENTURY 21-ZENK REALTY


SURVEY LOCATION: FREEMAN ST.

LEGEND

- FOUND IRON PIPE
- FOUND IRON ROD
- ⊙ SET IRON PIPE

"I hereby certify that I have surveyed the above described property and that the above map is a correct representation thereof and shows the size and location of the property, its exterior boundaries, the location of all visible structures and dimensions of all principal buildings thereon, boundary fences, apparent easements, roadways and encroachments, if any."

"This survey is made for the use of the present owners of the property, and those who purchase, mortgage, or guarantee the title thereto within one year from date hereof."




B.W. SURVEYING, INC.


412 N. PINE STREET
BURLINGTON, WI 53105
(262)-767-0225

SCALE:

1" = 30'



THIS IS NOT AN ORIGINAL PRINT
UNLESS THIS SEAL IS RED.



Robert J. Wetzel
ROBERT J. WETZEL S-1778

FEBRUARY 11, 2000
DATE

4325
JOB NUMBER

